

Welcome to The Hammers' (Hammer and Mrs. Hammer) Tri-State Twisty Tour



Matamoras, Pennsylvania June 16 – 21st, 2014
Held at
The Inn at Hunt's Landing, Best Western



120 Routes 6 & 209
Matamoras, PA 18336
www.bestwesternhuntslanding.com
570-491-2400

- Enclosed in this packet is information about each day's routes and activities, as well as some background on some of the places that we will be visiting and are available for you to visit on your own.
- GPS Routes are available on the signup page (a special thanks to Jon "Crabman" for taking my maps and turning them into frustrating GPS Routes!). Thanks to Ponytail and Kim for guidance and help. Thanks to Moccasin Mike for working tirelessly with me to fine tune everything at the last minute, and all of his time spent in building pages with this content, helping me work any bugs from the routes, etc!
- Road Maps with each day's ride are also enclosed in this packet. The packet is broken up for easy printing, with ride synopsis first and full route directions later for those that may want to print them.

SAFETY GUIDELINES:

1. Helmets are required for all of our planned rides.

2. Less experienced and less aggressive riders up front behind the lead captains. However, all riders should possess the skills to ride these roads at or slightly above speed limits and be comfortable in a large group environment

3. Formation: Single file (secondary roads) and Staggered (open highways) - Fill gaps by swapping tracks after hand signaling, or moving forward to fill a space, whichever you are more comfortable doing. Stay 2-3 seconds behind the rider directly in front of you. **Absolutely no side-by-side riding on the group rides!**

4. Point to hazards in the road with a hand or foot so those behind you will have advance warnings.

5. No Slingshotting (lagging back, then shooting forward)

6. Road Captains in front, Road Captains in rear, Road Captains in the middle. Everyone else rides between the Captains. No exceptions.

7. Problem bikes stop. All others continue on. Rear Captains will provide assistance.

8. Personal stops just flag the rear captains on by, then rejoin the group at the next stop if you wish.

9. Keep your brain working!! Kickstands, Kill Switches, Disc Locks and Petcocks are often overlooked on group events.

10. Turn off Spot lights if possible. (Except Road Captains)

11. Ride Responsibly. We are not here to improve or test our skills, but to enjoy the ones we already have.

12. Park your bike in first gear to prevent roll-offs, and remember that it's in gear when you crank it!

13. Park in straight lines behind and beside lead bike on scenic stops. This will save a lot of time and effort with stopping and starting.

14. Tires and Brakes: Check yours well before coming and often during the week.

All Riders must sign and submit this page
if you plan to ride with the group.

Road King Rider Rendezvous

Tri State Twisty Tour - 2014

WAIVER AND RELEASE FOR ALL EVENT PARTICIPANTS

The undersigned (on my own behalf and on behalf of my heirs, personal representatives, successors and assigns), for and in consideration of the opportunity to participate in the 2014 Road King Riders Rendezvous (hereinafter, the EVENT) releases and holds harmless the organizers and their assistants (hereinafter, the **"RELEASED PARTIES"**) from any and all claims and demands, rights and causes of action of any kind whatsoever which I now have or later may have against the **"RELEASED PARTIES"** in any way resulting from, arising out of, or in connection with my participation in the said EVENT.

This Release extends to any and all claims I have or later may have against the **"RELEASED PARTIES"** resulting from or arising out of their performance of their duties whether or not such claims result from negligence (except willful neglect) on the part of any or all of the **"RELEASED PARTIES"** with respect to the EVENT or with respect to the conditions, qualifications, instructions, rules or procedures under which the EVENT(S) are conducted or from any other cause.

I UNDERSTAND THAT THIS MEANS THAT I AGREE NOT TO SUE ANY OR ALL OF THE **"RELEASED PARTIES"** FOR ANY INJURY RESULTING TO MYSELF OR MY PROPERTY ARISING FROM, OR IN CONNECTION WITH ORGANIZING, PLANNING, CONDUCTING OR PARTICIPATING IN THIS EVENT.

I am experienced in and familiar with the operation of motorcycles and fully understand the risks and dangers inherent in motorcycling. I am voluntarily participating in the EVENT and I expressly agree to assume the entire risk of any accidents, personal injury (including death) or damage to my property, which I might sustain as a result of my participation in the EVENT, and any negligence (except willful neglect) on the part of any or all of the **"RELEASED PARTIES"**.

WAIVER OF RIGHTS UNDER STATE STATUTES

I further agree to waive all benefits flowing from any state statute which would negate or limit the scope of this release and Indemnification Agreement.

By signing this Release, I certify that I have read this Release and fully understand it and that I am not relying on any statements or representations made by the **"RELEASED PARTIES"**.

THIS IS A RELEASE – READ BEFORE SIGNING

- Rider -

- Passenger –

Signature _____

Signature _____

Print Name _____

Print Name _____

Address _____

Address _____

City/State/Zip _____

City/State/Zip _____

Emergency Phone Number _____

Emergency Phone Number _____

Emergency Contact Person _____

Emergency Contact Person _____

Date _____

Date _____

Guardian Signature (on behalf of a minor) _____

Minor's Name _____

About our location:

Matamoras was chosen for its central location, right off the highway for easy access for arrival and departure, and a nice hotel with a good price that could house us all at one location. Even though we are near a major highway, you'll feel tucked away as we are nestled between the Delaware River and the Blue Mountain section of the Appalachian Mountains. We'll be spending lots of time visiting different sections of the Delaware River, and also visiting the Hudson River, as we tour New York, New Jersey, and Pennsylvania.

Schedule at a Glance:

Opening Dinner at the Inn at Hunt's Landing, Garden Fountain Room (our hotel) on Monday, June 16th at 6:30pm with a BBQ Buffet. Cost is \$25 per person, including taxes and gratuities, and must be paid in advance. Come break bread with old friends and make new ones. After dessert we will retire to the back lawn where we will set up shop for kabitzin'.

Closing Dinner will be Friday, June 20th at 6:30pm at the Inn at Hunt's Landing, Garden Fountain Room (our hotel) with an All American Buffet. Cost is \$25 per person, including taxes and gratuities, and must be paid in advance.

Rides at a Glance:

Tuesday departure 8:30am: Matamoras to New Hope

A beautifully scenic ride through NJ, proving once and for all that it's not just about what exit you are on the Turnpike! New Hope is a beautiful little motorcycle friendly town that gets very popular in the summer. Leave room in the saddlebags for the shopping! Return through PA along the Delaware with a stop to see some beautiful waterfalls...

Wednesday departure 9:00am: Matamoras to Hancock House

First we'll meander along the Delaware along "Hawk's Nest", an amazing scenic view you'll love. Our rest stop today will be the Stone Arch Bridge, and then we'll continue to the Bass Hancock House for lunch. Our return trip will be along the Delaware Scenic Byway, with some cool stops along the way...

Thursday departure 9:00am: Matamoras to Garden State Harley

This ride will feature more riding through NY and NJ, to a more congested and "Jersey'esque" location where Garden State Harley will host us for lunch – and a discount on all purchases! We'll make sure we are back in time for those that want to take an evening ride to "The Chatterbox" 50s style drive in for bike night!

Friday departure 8:30am: Matamoras to West Point

A truly breathtaking ride, with a quick stop at Fort Montgomery to check out the Bear Mountain Bridge, an awesome site over the Hudson River. After eating lunch, those that want to can join us for an air conditioned bus tour through the West Point campus (\$14 per person)

Each night we will be gathering in the back parking lot/lawn.

We hope to see you there!

BRING FURNITURE!

Outdoor furniture may be limited or unavailable to us. We encourage everyone who can to pack folding camp chairs, and those who are trailering to bring and share as many as you can spare.

Opening and Closing Dinners

Monday and Friday at 6:30pm

We will be enjoying the hospitality of the Inn at Hunt's Landing, in the Garden Fountain Room. The price is \$25 per person, INCLUDING tax and gratuity. Tickets must be purchased in advance please.

Opening Dinner Menu:

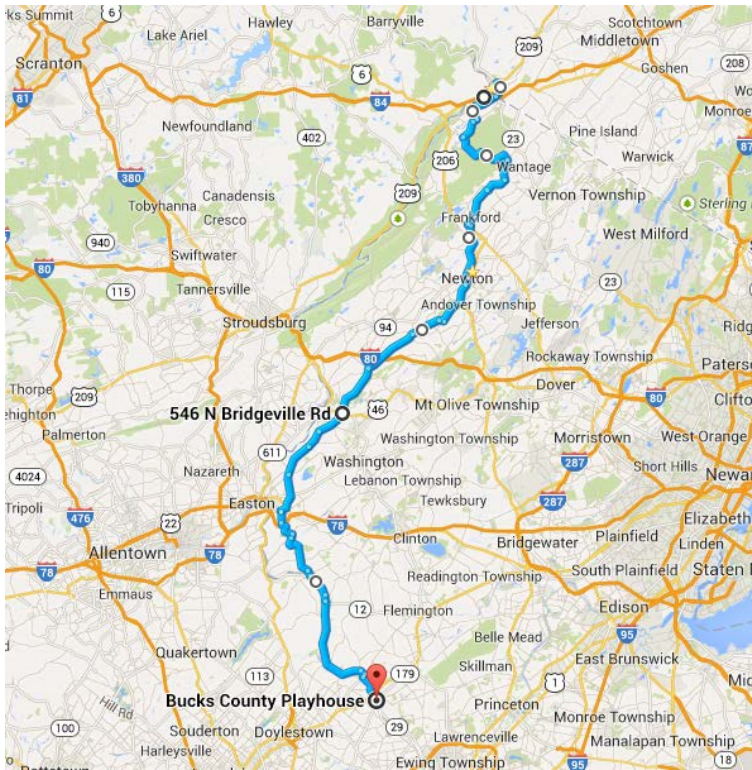
BBQ Buffet

- Salads –
 - Tossed Salads – Ranch & Raspberry Vinagrette
 - Coleslaw
 - Potato Salad
- Entrees –
 - BBQ Beef Spare Ribs
 - BBQ Chicken Breast
 - BBQ Pulled Pork
- Sides –
 - Baked Beans
 - Corn & Peppers
 - Rice & Beans
- Dessert –
 - Cheesecake & Strawberry Sauce
 - Peach Cobbler & Whipped Topping

Closing Dinner Menu:

All American Buffet

- Salads –
 - Tossed Salad – Ranch & Raspberry Vinagrette
 - Caesar Salad
 - Artichoke & Roasted Red Peppers
- Entrees –
 - Honey Dipped Fried Chicken
 - Rosemary Pork Loin
 - Beef & Peppers
- Sides –
 - Garlic Mashed Potatoes
 - Farfalle Pasta with tomato sauce
 - Green Beans Almandine
- Dessert –
 - Assorted Cookies & Brownies
 - Fried Apples



Tuesday, Matamoras to New Hope, 204 miles (mileage shown is ROUND TRIP)

Rt. 519 through NJ

Line up at 8:15am, Kickstands up at 8:30am

Don't let the mileage intimidate you – this is a beautiful ride through sweepers and some curves at a constant comfortable pace. We'll be riding through the Hammers' back yard, showing you the corner of NJ that no one not on two wheels knows about. Route 519, which we will be riding, has been featured in many riding rags and is one of the best routes to ride in all of NJ. This will be the longest of our rides, but it's worth every mile.

We'll be riding to New Hope, PA – right on the Delaware and featuring a rich history dating back to the American Revolution. Located along the route of the Old York Road (the former main highway between Philadelphia and NYC) it features an old canal and railroad. A town definitely worth spending some time in and enjoying.

Rest Stop will be at a QuickCheck gas station/mini mart about half way.

Lunch will be a choice of the many offerings in town. There will be time to walk around and enjoy the ambiance, check out the shops, and catch a little history.

Return Trip will be an enjoyable ride along the Delaware, following it back north on the Pennsylvania side all the way back to the hotel. A faster ride back is available on the highway, but not worth it. Believe us when we tell you, you'll be more fatigued taking a NJ highway than the back roads.

Rest Stop will be at an Exxon gas station/mini mart about half way

There will be a \$5 per bike parking fee for New Hope. All parking in New Hope is paid parking, due to its popularity. We will be parking together in a nice paved lot of the Bucks County Playhouse, two bikes to a space please. We will have a two hour window for parking.



Wednesday, Matamoras to Hancock, 157 miles

Rt 97, Delaware Scenic Byway, through NY and PA

Line up at 8:45am, Kickstands up at 9:00am

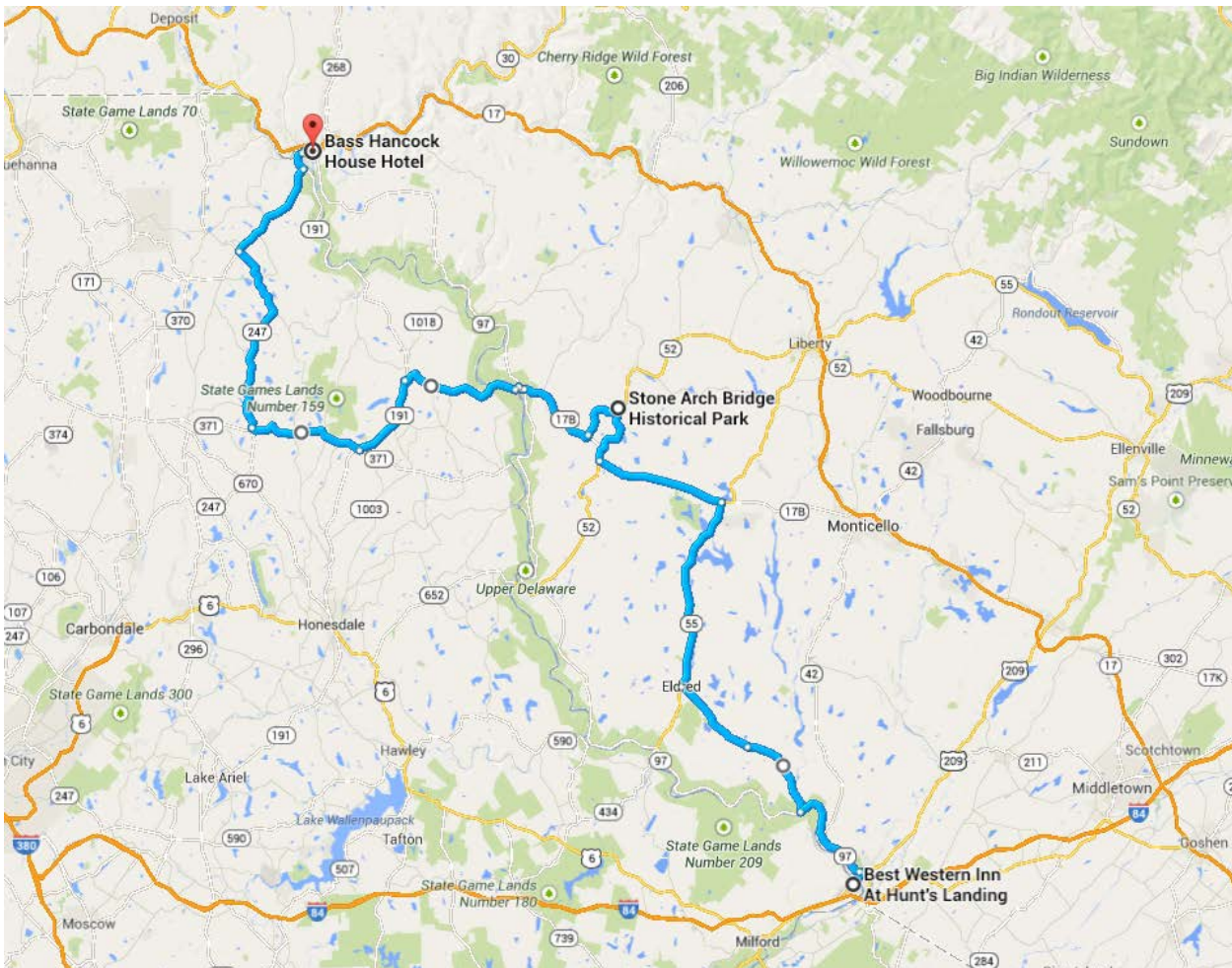
We'll begin this ride by traversing "Hawk's Nest", a series of tight curves high up overlooking the Delaware River, and then wandering our way through the Catskill Mountains of NY. We'll also be passing by the original Woodstock location (now called Bethel Woods), but not stopping.

Rest Stop at the Stone Arch Bridge. Then we'll cut through Callicoon (a town smaller than its own name), and cross the Delaware from NY and into PA.

Lunch - We'll wander our way to the Hancock House in Hancock NY, to enjoy a lunch for us all featuring sandwiches, salad, and desert. Lunch will be \$13.50 per person (plus 8% tax and 20% tip, totaling \$17.28 per person).

Return Trip will be along Rt 97, with a couple of quick and enjoyable stops along the way back.

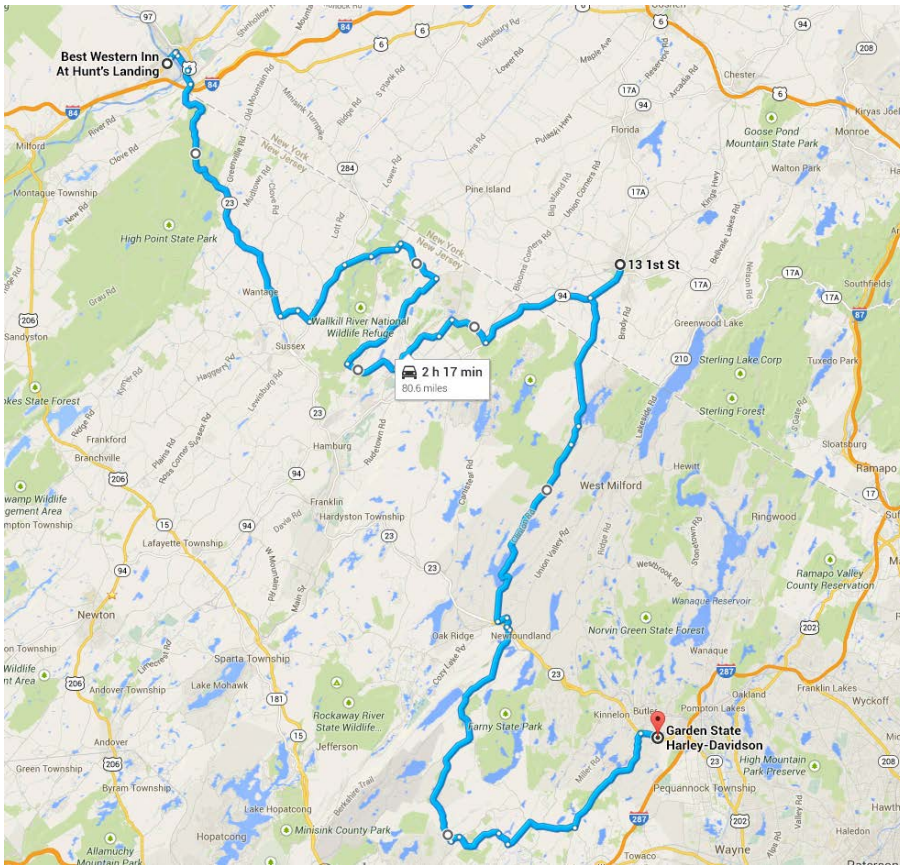
Want to research the area a bit? : <http://www.upperdelawarescenicbyway.org/>



Thursday, Matamoras to Kinnelon, Garden State Harley Davidson, 146 miles (round trip)

Rt 23, Clinton Rd, Greenpond Rd and more... NJ

Line up at 8:15am, Kickstands up at 8:30am



We'll begin by riding up to the High Point Monument, the highest point in NJ at 1804 feet above sea level. We'll stop there for a few minutes – 15 minutes or so – to enjoy the site of three states from the top of NJ. We'll come down the mountain and into the curves of Vernon NJ, through the Appalachian Mtns and crossing various points of the Appalachian Trail. We'll wander into Warwick NY, a cool little town, where we'll take a stop.

Rest Stop will be at Burger King in Warwick. Then we'll backtrack a bit and wander out of NY and back into NJ, along a scenic reservoir on one of my personal favorite roads, Clinton Rd. We'll possibly take a stop (no bathrooms) to check out Clinton Falls, more on that on ride day. We'll continue through some quiet roads that will make you feel like you're away from civilization even though you will be in the most densely populated state in the US. We'll land at Garden State Harley Davidson where you can get your cool "I came to NJ" tee shirts.

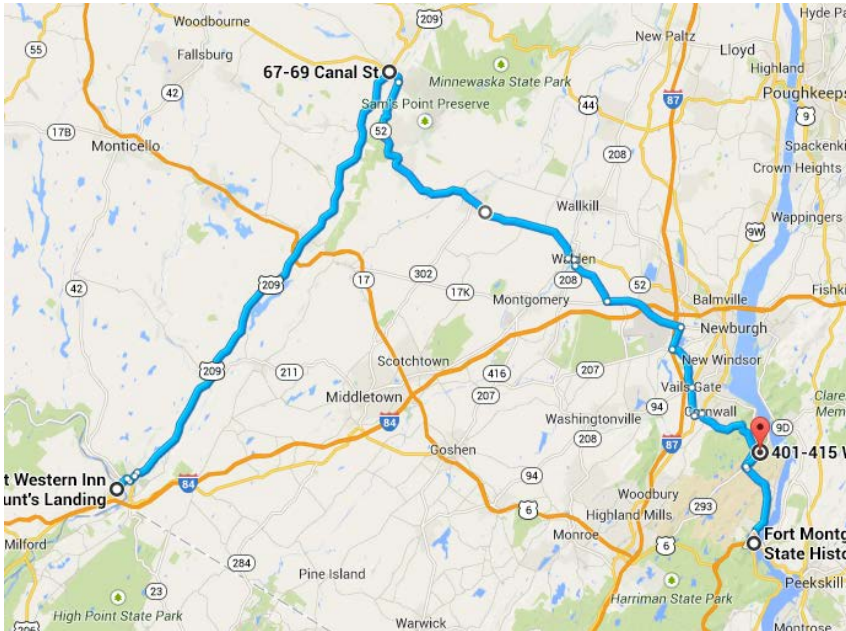
Lunch – The dealership will be providing lunch. We encourage you to support that effort with some store shopping!

Return Trip will be some fun roads with great curves to wander back. Rt. 23 is available for those that just want to take the fast roads home, it will bring you almost all the way back.

Friday, Matamoras to West Point, NY 147 miles (round trip)

Rt 209, Rt 52, Rt 9, and more... NY

Line up at 8:15am, Kickstands up at 8:30am



We'll begin by riding up Rt 209, passing some cool old style getaways like a place called the Nevele, which was huge back in the day, then fell into disrepair. There is now an attempt to bring it back, and you'll see why. Be sure to check out the amazing mountain view right behind the old Nevele property, because we'll be able to look down on the Nevele from up there soon – that's Rt 52 and it's on our route plan. We'll stop in Ellensville for our rest break before we make the climb.

Rest Stop at Stewarts gas station/mini mart. From there we will ride up Route 52 for some awesome views as we ride up the side of the mountain. We'll then wander our way through State Forest lands, enjoying the quiet and the curves. As we get close to West Point we'll be traveling down 9W, an amazing road with a breathtaking view of the Hudson River. We'll wander down to Fort Montgomery to stop and put our kickstands down, because it gives us a fantastic view of the Bear Mountain Bridge. After you've had a chance to catch your breath, we'll hop back up the road 10 minutes and stop at the West Point Visitor center where we will park.

Lunch – Will be across the street from the Visitor Center, at the Park Restaurant. You can order off the menu, or for \$19 you can order from the "express" bus tour menu (this is strongly advised if you are planning on taking the bus tour of West Point). I did the math, since the \$19 includes taxes and gratuities, it actually is about the same or even a buck cheaper than ordering the same dishes and a soda from the menu.

West Point Bus Tour – For those that are interested, we'll be chartering an air conditioned bus for a private guided tour of the West Point campus. Tour is about 90 minutes long, tickets are \$14 per person, and you can pay us that day. I have committed to renting the bus regardless, and we can take up to 40 people on a first come first serve basis.

Anyone not wanting to tour West Point can either head back to the hotel early, or take the 90 minutes to check out the view from Bear Mountain (only a few minutes up the road) – we'll have details available for anyone interested.

Return Trip will be some fun roads with great curves to wander back. Rt. 84 is available for those that just want to take the fast roads home, it will bring you back to the hotel.

You may not want to print the following map pages - you may want to only reference them.



Drive 103 miles, 2 h 50 min

Directions from 120 Rte 6 and 209 to Bucks County Playhouse

○ 120 Rte 6 and 209

Matamoras, PA 18336

Continue to US-6 E

0.1 mi / 32 s

- ↑ 1. Head **northeast** toward Reuben Bell Dr
427 ft
- ↩ 2. Turn **left** onto Reuben Bell Dr
249 ft

Take River Rd, Deckertown Turnpike and County Road 519 to Wantage Ave in Frankford

24.3 mi / 43 min

- ↗ 3. Take the 1st **right** onto US-6 E
 ⓘ Entering New York
2.2 mi
- ↗ 4. Turn **right** onto E Main St
1.4 mi
- ↗ 5. Slight **right** onto S Maple Ave
 ⓘ Entering New Jersey
0.5 mi
- ↑ 6. Continue onto River Rd
3.4 mi
- ↩ 7. Turn **left** onto New Mashipacong Rd
1.5 mi
- ↗ 8. Turn **right** onto Clove Rd
0.6 mi
- ↙ 9. Slight **left** onto New Rd
2.2 mi
- ↩ 10. Turn **left** onto Deckertown Turnpike
7.4 mi
- ↗ 11. Turn **right** onto County Road 519
2.6 mi
- ↗ 12. Turn **right** to stay on County Road 519
2.6 mi
- ↙ Slight **left** onto Wantage Ave
3.7 mi / 6 min

Drive to **County Road 519** in White

31.0 mi / 51 min

- 14. Turn **right** onto **County Road 519/Wantage Ave** 1.2 mi
- ↶ 15. Turn **left** onto **Main St** 171 ft
- ↑ 16. Continue onto **Mill St** 0.3 mi
- 17. Turn **right** onto **Newton Ave** 1.7 mi
- ↶ 18. Turn **left** onto **County Road 519/Morris Turnpike**
i Continue to follow County Road 519 5.0 mi
- 19. Turn **right** onto **Water St** 157 ft
- ↑ 20. Continue onto **High St** 358 ft
- ↷ 21. Slight **right** to stay on **High St** 0.3 mi
- ↶ 22. Turn **left** onto **County Road 519/West End Ave**
i Continue to follow County Road 519 7.4 mi
- 23. Turn **right** onto **Hibler Rd** 0.2 mi
- ↑ 24. Continue onto **Dark Moon Rd** 1.9 mi
- ↶ 25. Turn **left** onto **County Road 519/Johnsonburg Bypass Rd**
i Continue to follow County Road 519 6.5 mi
- ↶ 26. Turn **left** onto **County Road 519/Hope Bridgeville Rd**
i Continue to follow County Road 519
i Destination will be on the left 6.3 mi

59.1 mi / 1 h 41 min

○ **546 N Bridgeville Rd**

Belvidere, NJ 07823

Take **County Road 519**, **Belvidere Rd**, **County Road 519**, **Milford Warren Glen Rd**, ... and **NJ-29 S** to **PA-32 S/River Rd** in New Hope

- ↑ 27. Head **south** on **County Road 519/N Bridgeville Rd** toward **US-46 E**
 ⓘ Continue to follow County Road 519
3.4 mi
- ↩ 28. Turn **left** onto **Phillipsburg-Belvidere Rd**
2.1 mi
- ↑ 29. Continue onto **Belvidere Rd**
4.3 mi
- ↩ 30. Turn **left** onto **County Road 519/Uniontown Rd**
 ⓘ Continue to follow County Road 519
4.7 mi
- ↩ 31. Turn **left** onto **NJ-122 E**
0.2 mi
- ➡ 32. Take the 2nd **right** onto **3rd Ave**
1.1 mi
- ↑ 33. Continue onto **County Road 519/Springtown Rd**
 ⓘ Continue to follow County Road 519
2.3 mi
- ↗ 34. Slight **right** to stay on **County Road 519**
0.4 mi
- ↩ 35. Turn **left** onto **Milford Warren Glen Rd**
5.3 mi
- ↑ 36. Continue onto **Water St**
0.7 mi
- ↑ 37. Continue onto **Frenchtown Rd**
2.8 mi
- ↑ 38. Continue onto **Harrison St**
0.7 mi
- ↩ 39. Turn **left** onto **Bridge St**
213 ft
- ➡ 40. Take the 2nd **right** onto **NJ-29 S/Trenton Ave**
 ⓘ Continue to follow NJ-29 S
11.7 mi
- ➡ 41. Turn **right** to stay on **NJ-29 S**
0.7 mi
- ➡ 42. Take the 2nd **right** onto **Bridge St**
 ⓘ Entering Pennsylvania
0.2 mi
- ↑ 43. Continue onto **PA-263 S**
0.1 mi
- ↩ 44. Turn **left** toward **PA-32 S/River Rd**
157 ft
- ↑ 45. Continue straight onto **PA-32 S/River Rd**
 ⓘ Destination will be on the left
3.4 mi




Drive 98.7 miles, 2 h 31 min

Directions from Bucks County Playhouse to 120 Rte 6 and 209

○ Bucks County Playhouse

70 S Main St, New Hope, PA 18938

1. Head **northwest** on PA-32 N/River Rd toward E Ferry St
 3.4 mi
 2. Turn **left** onto PA-32 N
 5.2 mi
 3. Turn **right** to stay on PA-32 N
 15.2 mi
 4. Turn **right** onto PA-611 N
 11.4 mi
 5. Turn **right** onto S 3rd St


i






 Destination will be on the right
0.1 mi
- 35.4 mi / 57 min

○ 158-60 S 3rd St

Easton, PA 18042

- Head **south** on S 3rd St toward Lehigh St
 272 ft / 17 s

Follow PA-611 N to Broad St in Delaware Water Gap

- 25.4 mi / 35 min
7. Turn **left** onto Larry Holmes Dr
 0.5 mi
 8. Turn **right** onto PA-611 N
 7.5 mi
 9. Turn **right** onto PA-611 N/N Delaware Dr
 11.3 mi
 10. Take the PA-611 ramp to Portland
 0.2 mi
 11. Turn **left** onto PA-611 N/Delaware Ave


i

 Continue to follow PA-611 N
5.8 mi

Take **River Rd** to **US-209 N** in Middle Smithfield

10.9 mi / 24 min

- 12. Turn **right** onto **Broad St**
0.4 mi
- 13. Turn **right** onto **Lr45061**
0.1 mi
- ↑ 14. Continue onto **Logging Rd 45061**
1.0 mi
- ↑ 15. Continue onto **River Rd**
9.4 mi

Continue on **US-209 N** to Westfall

26.8 mi / 35 min

- 16. Turn **right** onto **US-209 N**
21.7 mi
- 17. Turn **right** onto **US-6 E/Broad St**
 ⓘ Continue to follow **US-6 E**
5.1 mi

Drive to your destination

0.1 mi / 26 s

- 18. Turn **right** onto **Reuben Bell Dr**
253 ft
- 19. Turn **right**
0.1 mi

63.3 mi / 1 h 34 min

📍 **120 Rte 6 and 209**

Matamoras, PA 18336

These directions are for planning purposes only. You may find that construction projects, traffic, weather, or other events may cause conditions to differ from the map results, and you should plan your route accordingly. You must obey all signs or notices regarding your route.

Map data ©2014 Google



Drive 87.4 miles, 2 h 12 min

Directions from **Best Western Inn At Hunt's Landing** to **Bass Hancock House Hotel****○ Best Western Inn At Hunt's Landing**

120 Rte 6&209, Matamoras, PA 18336

↑ Head **northwest** on **3rd St** toward **Pennsylvania Ave**

92 ft / 3 s

Take **NY-97 N** to **Upper Mongaup Rd** in Lumberland

7.2 mi / 12 min

➤ 2. Take the 1st **right** onto **Pennsylvania Ave**

Entering New York

0.2 mi

↑ 3. Continue onto **Pike St**

0.6 mi

↤ 4. Turn **left** onto **W Main St**

0.3 mi

↑ 5. Continue onto **NY-97 N/Park Ave**

Continue to follow NY-97 N

6.0 mi

Follow **Upper Mongaup Rd** and **Proctor Rd** to **NY-55 E** in Highland

10.5 mi / 18 min

➤ 6. Turn **right** onto **Upper Mongaup Rd**

5.3 mi

➤ 7. Turn **right** onto **High Rd**

394 ft

↤ 8. Turn **left** onto **Proctor Rd**

5.1 mi

Continue on **NY-55 E**. Take **State Rte 17B W** to **NY-52 E** in Delaware

22.4 mi / 30 min

➤ 9. Turn **right** onto **NY-55 E**

11.3 mi


↤ 10. Turn **left** onto **State Rte 17B W**

7.2 mi

➤ 11. Turn **right** onto **NY-52 E/State Rte 17B W**

Continue to follow NY-52 E

3.7 mi

- 12. Turn **right** to stay on NY-52 E
-  Destination will be on the right

0.2 mi




40.1 mi / 59 min

○ Stone Arch Bridge Historical Park

Kenoza Lake, NY 12750

Take **State Rte 17B W, State Rte 1016, PA-191 S, PA-371 W, ... and PA-370 E to W Front St** in Hancock

46.9 mi / 1 h 10 min

- ↑ 13. Head **southwest** on NY-52 W toward NY-52A W
- ↑ 14. Continue onto NY-52A W
- ↑ 15. Continue straight onto **State Rte 17B W**
- ↑ 16. Continue onto **Mill St/Mountain View Dr**
- 17. Turn **right** onto **Main St**
- ↶ 18. Take the 2nd **left** onto **Bridge St**
-  Entering Pennsylvania
- ↑ 19. Continue onto **State Rte 1016**
- ↶ 20. Turn **left** onto **PA-191 S**
- 21. Turn **right** onto **PA-371 W**
- 22. Turn **right** onto **PA-247 N**
- 23. Turn **right** onto **PA-370 E**
- ↶ 24. Turn **left** onto **PA-191 N**
-  Entering New York
- ↑ 25. Continue onto **S Pennsylvania Ave**
- Turn **right** onto **W Front St**
-  Destination will be on the left

0.5 mi / 2 min

47.3 mi / 1 h 13 min

📍 Bass Hancock House Hotel

137 E Front St, Hancock, NY 13783

These directions are for planning purposes only. You may find that construction projects, traffic, weather, or other events may cause conditions to differ from the map results, and you should plan your route accordingly. You must obey all signs or notices regarding your route.

Map data ©2014 Google








Drive 70.6 miles, 1 h 36 min

Directions from Bass Hancock House Hotel to Best Western Inn At Hunt's Landing









○ Bass Hancock House Hotel

137 E Front St, Hancock, NY 13783

1. Head **east** on **E Front St** toward **Center St**
 440 ft
 2. Turn **right** onto **NY-97 S/NY-97 Scenic S**

 Continue to follow NY-97 S
 Entering Pennsylvania
46.9 mi
 3. Turn **right** onto **Delaware Dr/Roebling Bridge**
 0.2 mi
- 47.2 mi / 58 min

○ Roebling Bridge

Lackawaxen, PA

4. Head **northeast** on **Delaware Dr/Roebling Bridge** toward **NY-97 N**

 Entering New York
0.2 mi
 5. Turn **right** onto **NY-97 S**
 22.4 mi
 6. Turn **right** onto **Pike St**

 Entering Pennsylvania
0.6 mi
 7. Continue onto **Pennsylvania Ave**
 0.2 mi
 8. Turn **left** onto **3rd St**

 Destination will be on the right
92 ft
- 23.5 mi / 38 min

◎ Best Western Inn At Hunt's Landing

120 Rte 6&209, Matamoras, PA 18336



Drive 80.6 miles, 2 h 16 min

Directions from **Best Western Inn At Hunt's Landing** to **Garden State Harley-Davidson**

○ Best Western Inn At Hunt's Landing

120 Rte 6&209, Matamoras, PA 18336

↑ Head **northwest** on **3rd St** toward **Pennsylvania Ave**

92 ft / 3 s

Take **State Rte 23 S, NJ-284 N, Glenwood Mt Rd** and **Glenwood Rd** to **Lake Pochung Rd** in
Vernon Township

27.4 mi / 46 min

➤ 2. Take the 1st **right** onto **Pennsylvania Ave**

Entering New York

0.2 mi

↑ 3. Continue onto **Pike St**

0.3 mi

➤ 4. Turn **right** to stay on **Pike St**

240 ft

↤ 5. Turn **left** onto **Front St**

0.1 mi

➤ 6. Take the 2nd **right** onto **Jersey Ave**

0.7 mi

➤ 7. Take the 3rd **right** onto **E Main St**

0.6 mi

➤ 8. Turn **right** onto **State Rte 23 S**

Entering New Jersey

11.5 mi

↤ 9. Turn **left** onto **Ryan Rd**

0.8 mi

↑ 10. Continue onto **Layton Rd**

0.6 mi

↤ 11. Turn **left** onto **NJ-284 N**

2.7 mi

➤ 12. Turn **right** onto **Bassetts Bridge Rd**

1.1 mi

↑ 13. Continue onto **Owens Station Rd**

1.1 mi

↶ 14. Slight **left** onto **Lake Wallkill Rd**

0.3 mi

➤ 15. Take the 1st **right** onto **Glenwood Mt Rd**

2.1 mi

➤ 16. Turn **right** onto **Glenwood Rd** 5.1 mi

↩ Turn **left** onto **Lake Pochung Rd** 2.3 mi / 4 min

Continue on **McAfee Glenwood Rd**. Drive to **State Rte 94 N** in Warwick

11.8 mi / 18 min

↩ 18. Turn **left** onto **McAfee Glenwood Rd** 2.4 mi

↩ 19. Turn **left** to stay on **McAfee Glenwood Rd** 0.8 mi

➤ 20. Turn **right** onto **Maple Grange Rd** 1.8 mi

↩ 21. Turn **left** onto **NJ-94 N/State Rte 94 N** 6.8 mi
 ⓘ Continue to follow State Rte 94 N
 ⓘ Entering New York

41.5 mi / 1 h 9 min

○ 13 1st St

Warwick, NY 10990

Take **Warwick Turnpike** to **Clinton Rd** in West Milford

7.2 mi / 11 min

↑ 22. Head **south** on **NY-94 W/Oakland Ave** toward **Orchard St** 1.9 mi
 ⓘ Continue to follow NY-94 W

↩ 23. Turn **left** onto **Warwick Turnpike** 5.4 mi
 ⓘ Entering New Jersey

Follow **Clinton Rd** to **State Rte 23 S** in Jefferson

10.0 mi / 19 min

➤ 24. Turn **right** onto **Clinton Rd** 0.8 mi

↩ 25. Keep **left** to stay on **Clinton Rd** 8.4 mi

↩ 26. Turn **left** to stay on **Clinton Rd** 197 ft

↑ 27. Continue onto **La Rue Rd** 0.3 mi

- 28. Turn **right** onto **Cross Rd**
-
- 0.4 mi

Take **Green Pond Rd, Rockaway Valley Rd** and **Boonton Ave** to **State Rte 23 S**

21.9 mi / 37 min

- ↶ 29. Turn **left** onto **State Rte 23 S**
-
- 0.1 mi
- 30. Slight **right** onto **Green Pond Rd**
-
- 10.0 mi
- ↶ 31. Turn **left** onto **Meridan Rd**
-
- 0.4 mi
- 32. Take the 2nd **right** onto **Old Beach Glen Rd**
-
- 2.0 mi
- ↑ 33. Continue onto **Farber Hill Rd**
-
- 0.6 mi
- ↶ 34. Turn **left** onto **Rockaway Valley Rd**
-
- 3.1 mi
- ↶ 35. Turn **left** onto **Boonton Ave**
-
- 4.9 mi
- 36. Turn **right** onto **State Rte 23 S**
-  Destination will be on the right
-
- 0.7 mi

39.1 mi / 1 h 7 min

📍 Garden State Harley-Davidson

1149 State Route 23, Kinnelon, NJ 07405

These directions are for planning purposes only. You may find that construction projects, traffic, weather, or other events may cause conditions to differ from the map results, and you should plan your route accordingly. You must obey all signs or notices regarding your route.

Map data ©2014 Google



Drive 64.7 miles, 1 h 47 min

Directions from Garden State Harley-Davidson to Best Western Inn At Hunt's Landing

○ Garden State Harley-Davidson

1149 State Route 23, Kinnelon, NJ 07405

Take **State Rte 23 S** to **Mathews Ave** in Riverdale

0.7 mi / 2 min

↑ 1. Head **east** on **State Rte 23 S** toward **Cutlass Rd**

0.3 mi

↘ 2. Slight **right** onto **Cotluss Rd**

0.2 mi

↶ 3. Turn **left** onto **State Rte 23 N**

0.3 mi

↘ Turn **right** onto **Mathews Ave**

1.1 mi / 3 min

Take **Macopin Rd** to **Gould Rd** in West Milford

7.3 mi / 13 min

↶ 5. Turn **left** onto **Hamburg Turnpike/Main St**
 ⓘ Continue to follow **Main St**

0.7 mi

↘ 6. Slight **right** onto **Hamburg Turnpike**

1.2 mi

↘ 7. Turn **right** onto **Macopin Rd**

5.4 mi

↶ Turn **left** onto **Gould Rd**

2.2 mi / 5 min

↶ Turn **left** onto **Union Valley Rd**

1.8 mi / 2 min

Follow **La Rue Rd** to **Paterson Hamburg Turnpike**

1.4 mi / 3 min

↘ 10. Turn **right** onto **La Rue Rd**

1.4 mi

↑ 11. Continue onto **Clinton Rd**

197 ft

↶ 12. Turn **left** to stay on **Clinton Rd** 102 ft

↷ Take the 1st **right** onto **Paterson Hamburg Turnpike**

 Destination will be on the left

0.6 mi / 1 min

15.1 mi / 28 min

○ 3021 State Route 23

Oak Ridge, NJ 07438

Take **State Rte 23 N, Holland Mountain Rd, Glen Rd, W Mountain Rd, ...** and **Clove Rd** to **3rd St** in Matamoras

49.5 mi / 1 h 19 min

↑ 14. Head **west** on **State Rte 23 N/Paterson Hamburg Turnpike**

 Continue to follow State Rte 23 N

4.1 mi

↶ 15. Turn **left** onto **Holland Mountain Rd**

3.6 mi

↷ 16. Turn **right** onto **Ridge Rd**

1.0 mi

↑ 17. Continue onto **Glen Rd**

4.9 mi

↷ 18. Turn **right** to stay on **Glen Rd**

108 ft

↷ 19. Turn **right** onto **Main St**

0.8 mi

↶ 20. Turn **left** onto **W Mountain Rd**

3.8 mi

↷ 21. Turn **right** onto **Old Prospect School Rd**

0.9 mi

↑ 22. Continue onto **Old Prospect Rd**

0.4 mi

↶ 23. Turn **left** onto **NJ-94 S/State Rte 94 S**

56 ft

↷ 24. Take the 1st **right** onto **Hopkins Corner Rd**

0.5 mi

↑ 25. Continue onto **Monroe Rd**


0.8 mi


↶ 26. Turn **left** onto **Pelletown Rd**


2.6 mi


↑ 27. Continue onto **Losey Rd**


0.5 mi


-  28. Turn **right** onto **Ross Corner Sussex Rd**


 1.7 mi
-  29. Turn **left** onto **Beemer Church Rd**


 2.4 mi
-  30. Turn **right** onto **Wykertown Rd**


 0.8 mi
-  31. Turn **right** onto **County Road 519**


 1.3 mi
-  32. Turn **left** to stay on **County Road 519**


 2.6 mi
-  33. Turn **left** onto **Deckertown Turnpike**


 7.4 mi
-  34. Turn **right** onto **New Rd**


 2.2 mi
-  35. Slight **right** onto **Clove Rd**


 3.8 mi
-  36. Turn **left** onto **State Rte 23 N**


 Entering New York

 0.7 mi
-  37. Turn **right** onto **US-6 E/Slate Hill Rd**

 0.1 mi
-  38. Slight **right** onto the **Interstate 84 W** ramp

 0.2 mi
-  39. Merge onto **I-84**

 Entering Pennsylvania

 1.4 mi
-  40. Take exit **53** to merge onto **US-209 N/US-6 E/Pennsylvania Ave** toward **Matamoras**

 1.0 mi

Turn **right** onto **3rd St**

- 

 Destination will be on the right

 92 ft / 7 s

49.5 mi / 1 h 19 min

Best Western Inn At Hunt's Landing

120 Rte 6&209, Matamoras, PA 18336

These directions are for planning purposes only. You may find that construction projects, traffic, weather, or other events may cause conditions to differ from the map results, and you should plan your route accordingly. You must obey all signs or notices regarding your route.

Map data ©2014 Google



Drive 82.6 miles, 1 h 57 min

Directions from **Best Western Inn At Hunt's Landing** to **401-415 Washington Rd**

○ Best Western Inn At Hunt's Landing

120 Rte 6&209, Matamoras, PA 18336

↑ Head **northwest** on **3rd St** toward **Pennsylvania Ave**

92 ft / 3 s

Follow **US-209 N** to **Canal St** in Ellenville

31.0 mi / 42 min

➤ 2. Take the 1st **right** onto **Pennsylvania Ave**

Entering New York

0.2 mi

↑ 3. Continue onto **Pike St**

0.6 mi

➤ 4. Turn **right** onto **E Main St**

0.3 mi

↤ 5. Turn **left** onto **Kingston Ave**

0.4 mi

↑ 6. Continue onto **Culvert St**

0.2 mi

➤ 7. Turn **right** onto **US-209 N/Kingston Ave**

Continue to follow US-209 N

29.2 mi

↤ Turn **left** onto **Canal St**

Destination will be on the left

62 ft / 15 s

31.0 mi / 43 min

○ 67-69 Canal St

Ellenville, NY 12428

↑ Head **southeast** on **Canal St** toward **N Main St**

0.9 mi / 3 min

Follow **NY-52 E** to **Orange Ave** in Walden

18.9 mi / 25 min

- ↑ 10. Continue onto **NY-52 E/Center St**
Continue to follow NY-52 E 18.4 mi
- ↩ 11. Slight **left** onto **W Main St** 0.4 mi
- ↪ 12. Turn **right** onto **Main St** 417 ft

Follow **Coldenham Rd, State Rte 17K E and NY-300 S** to **NY-32 S** in Vails Gate

12.1 mi / 19 min

- ↑ 13. Continue onto **Orange Ave** 0.4 mi
- ↩ 14. Turn **left** onto **Coldenham Rd** 3.0 mi
- ↩ 15. Turn **left** onto **State Rte 17K E** 4.7 mi
- ↪ 16. Turn **right** onto **NY-300 S** 1.4 mi
- ↩ 17. Turn **left** to stay on **NY-300 S** 2.7 mi

Drive from **US-9W S** to Highlands

13.1 mi / 17 min

- ↑ 18. Continue onto **NY-32 S** 1.7 mi
- ↩ 19. Turn **left** onto **107/Quaker Ave**
Continue to follow Quaker Ave 0.4 mi
- ⤴ 20. Slight **right** to merge onto **US-9W S** toward **Bear Mt** 11.0 mi

Drive to your destination

472 ft / 1 min

- ↩ 21. Turn **left** 141 ft
- ↪ 22. Turn **right**
Destination will be on the right 331 ft

45.1 mi / 1 h 5 min

○ Fort Montgomery State Historic Site

690 Rte 9W, Fort Montgomery, NY 10922

- ↑ 23. Head **southwest** toward **US-9W S** 453 ft
- ↱ 24. Turn **right** onto **US-9W N** 5.0 mi
- ↱ 25. Take the **NY-218** exit toward **NY-293/US-6** 0.1 mi
26. Follow signs for **New York 218/West Point** and merge onto **NY-218 N** 1.1 mi
- ↱ 27. Slight **right** onto **Washington Rd**
⚠ Restricted usage road 0.1 mi
- 6.5 mi / 9 min

📍 401-415 Washington Rd

West Point, NY 10996

These directions are for planning purposes only. You may find that construction projects, traffic, weather, or other events may cause conditions to differ from the map results, and you should plan your route accordingly. You must obey all signs or notices regarding your route.

Map data ©2014 Google



Drive 64.0 miles, 1 h 44 min

Directions from 401-415 Washington Rd to 120 Rte 6 and 209

○ 401-415 Washington Rd


West Point, NY 10996

Get on NY-218 S/US-9W S

1.5 mi / 3 min


- ↑

1. Head **southwest** on **Washington Rd** toward **Reynolds Rd**

 Restricted usage road

387 ft
- ↶

2. Turn **left** onto **NY-218 S**

 Partial restricted usage road

1.2 mi
- ⤴

3. Take the ramp on the **left** onto **NY-218 S/US-9W S**


0.1 mi

Follow US-9W S and US-6 W to Seven Lakes Dr

8.3 mi / 10 min

- ⤴

4. Merge onto **NY-218 S/US-9W S**

 Continue to follow US-9W S

5.4 mi
- 📍

5. At the traffic circle, take the **1st** exit onto **US-6 W** heading to **Central Valley/New Jersey**

2.5 mi
- ↘

6. Take exit **18** for **US-6** toward **NY-17/I-87/Central Valley/Seven Lakes Dr**

0.3 mi
- 📍

7. At the traffic circle, take the **2nd** exit onto **Seven Lakes Dr**

374 ft

Continue on **Seven Lakes Dr**. Take **New York State Reference Rte 987E, County Rd 106 W** and **NY-17A W** to **Windermere Ave** in Greenwood Lake


19.7 mi / 33 min

- 📍

8. Exit the traffic circle onto **Seven Lakes Dr**

3.7 mi
- 📍

9. At the traffic circle, continue straight onto **New York State Reference Rte 987E/Seven Lakes Dr/Seven Lakes Drive**

 Continue to follow New York State Reference Rte 987E/Seven Lakes Dr

3.3 mi
- 📍

10. At the traffic circle, take the **1st** exit onto **County Rd 106 W**

5.1 mi

- ↑ 11. Continue onto **NY-17A W** 7.3 mi

- ↙ 12. Slight **left** onto **Windermere Ave**
i Destination will be on the right 0.3 mi

- 29.4 mi / 47 min

○ 105-123 Windermere Ave

Greenwood Lake, NY 10925

Take **NY-17A W**, **Pine Island Turnpike**, **County Rd 1** and **US-6 W** to **Reuben Bell Dr** in Westfall

34.5 mi / 57 min

- ↑ 13. Head **northeast** on **Windermere Ave** toward **Walnut St** 0.3 mi

- ↑ 14. Continue onto **NY-17A W** 3.6 mi

- ↗ 15. Slight **right** onto **Pumpkin Hill Rd** 0.2 mi

- ↗ 16. Slight **right** onto **Upper Wisner Rd** 1.0 mi

- ↑ 17. Continue onto **Wisner Rd** 0.7 mi

- ↙ 18. Turn **left** onto **Kings Hwy** 0.4 mi

- ↗ 19. Take the 2nd **right** onto **Ackerman Rd** 1.2 mi

- ↙ 20. Turn **left** onto **NY-17A E/NY-94 W** 1.6 mi

- ↗ 21. Turn **right** onto **Grand St** 0.5 mi

- ↑ 22. Continue onto **Pine Island Turnpike** 2.8 mi

- ↗ 23. Turn **right** to stay on **Pine Island Turnpike** 4.2 mi

- ↗ 24. Turn **right** onto **County Rd 1/Pine Island Turnpike**
i Continue to follow **County Rd 1** 5.1 mi

- ↗ 25. Turn **right** onto **NY-284 N** 36 ft

- ↙ 26. Take the 1st **left** onto **County Rd 1** 3.7 mi

- ↙ 27. Slight **left** onto **US-6 W** 6.9 mi

- ↩ 28. Turn **left** onto **Pike St**
 i Entering Pennsylvania
0.6 mi
- ↑ 29. Continue onto **US-6 W/Pennsylvania Ave**
 i Continue to follow US-6 W
1.6 mi

Drive to your destination

- 0.1 mi / 50 s
- ↩ 30. Turn **left** onto **Reuben Bell Dr**
302 ft
- ↪ 31. Turn **right**
489 ft
- 34.6 mi / 57 min

📍 120 Rte 6 and 209

Matamoras, PA 18336

These directions are for planning purposes only. You may find that construction projects, traffic, weather, or other events may cause conditions to differ from the map results, and you should plan your route accordingly. You must obey all signs or notices regarding your route.

Map data ©2014 Google